BLACKRIVER Borehole Televiewer Image Plot

14:34:19

Boggess-13H

Field

Operator **NorthEast Natural Energy**

Block

Country **USA**

Other Services:

NONE

Elevations:

KB: ft

Permanent Datum

TD Driller: MD

Drilling Measured From:

TD	ft				
Top Log Int	5900.00 ft				
Base Log Int	2033.7 ft				
Top Proc Int					
Base Proc Int					
Bit Size	8.500 in				
Fluid Type					
Mfr & Temp	ohmm	degF			
RMF & Temp	ohmm	degF			
RMC & Temp	ohmm	degF			
DLT Shoe	100.00 usft				
SWOB Shoe	2.40 gm				
Prefix Shoe	30.00 pu				
GR Scrubbers	GAPI	GAPI			
BHT	degF				
Rmf and Salinity	ppm	ppm			
Rw & Temp	degF	degF			
M and N	2.00	2.00			
Analysis by:					

Caliper Images (DLTA)

Amplitude Image (BHC) Azimuthal Image (DLTA)

Amplitude Image (DLTA)
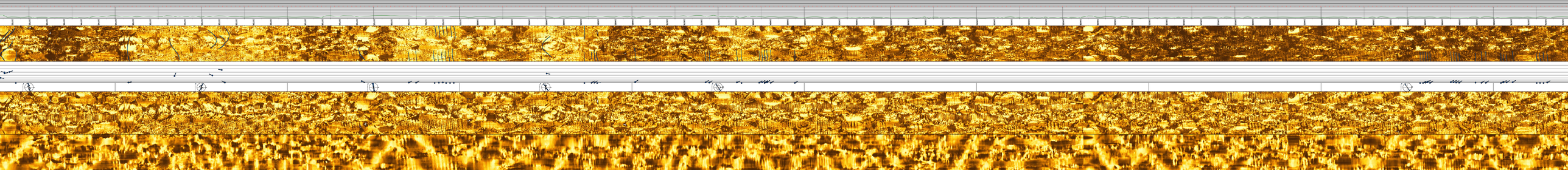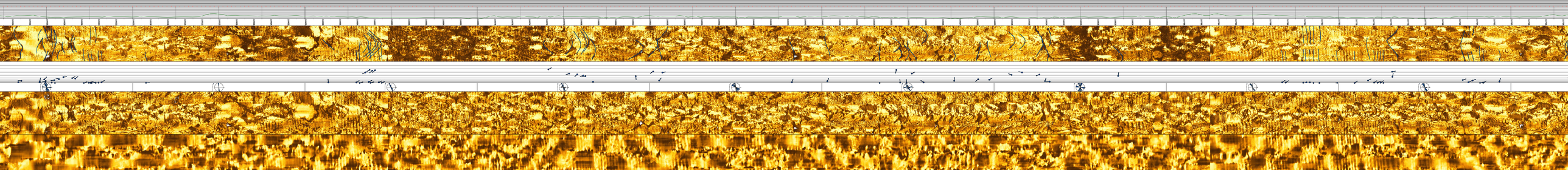
1900 1910 1920 1930 1940 1950 1960 1970 1980 1990 2000 2010 2020 2030 2040 2050 2060 2070 2080 2090 2100 2110 2120 2130 2140 2150 2160 2170 2180 2190 2200 2210 2220 2230 2240 2250 2260 2270 2280 2290