BLACKRIVER - Renishaw PlayWhile Image Plot

Boggess-13H

Field	
Operator	**NorthEast Natural Energy**
Block	
Country	**USA**

Country: USA
State: Ohio
County: Harrison
Well: Boggess-13H

Permanent Datum
TD Driller - MD
Drilling Measured From:

Elevations:
KB: ft

Other Services:
NONE

TD	ft		
Top Log Int	5900.00 ft		
Base Log Int	20337.7 ft		
Top Proc Int			
Base Proc Int			
Bit Size	8.500 in		
Mud Type			
MW & Temp	ohmm	degF	
RMF & Temp	ohmm	degF	
RMC & Temp	ohmm	degF	
DLT Shoe	100.00 ushf		
BHCB Shoe	2.40 gm		
Prehy Shoe	30.00 pu		
GR Scrubbers	GAPI	GAPI	
BHT	degF		
Rmf and Salinity	ppm	ppm	
Rw & Temp	ohmm	degF	
M and N	2.00	2.00	
Analysis BD			
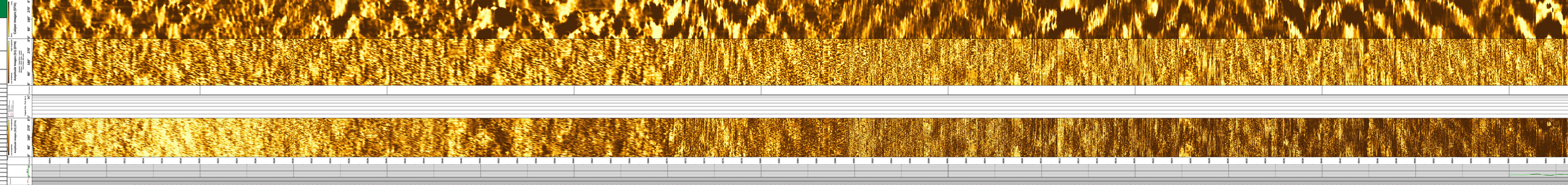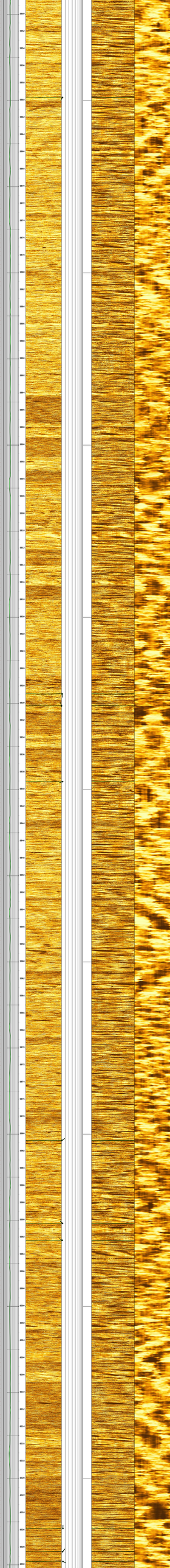
Analysis by: